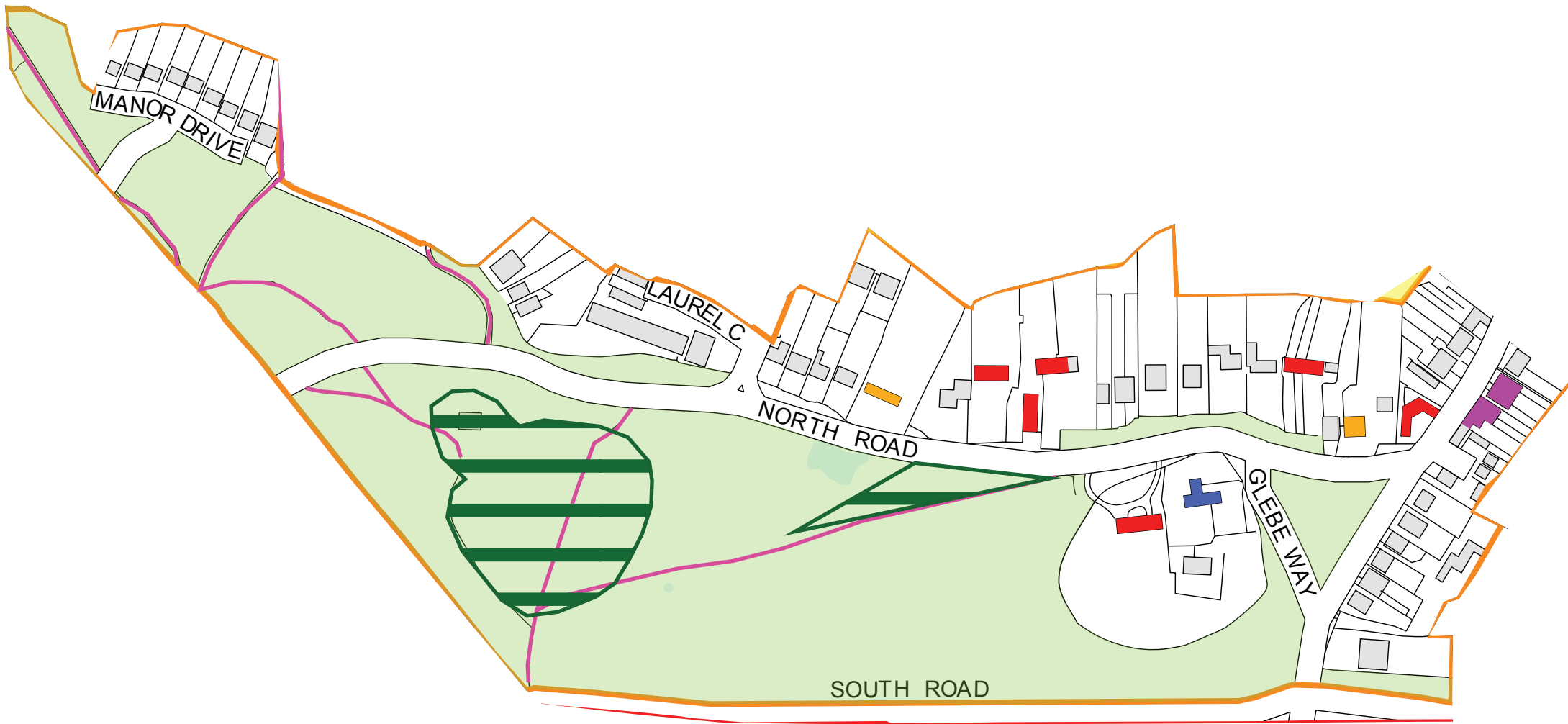


Ordnance Survey, (c) Crown Copyright 2025. All rights reserved. Licence number 100022432

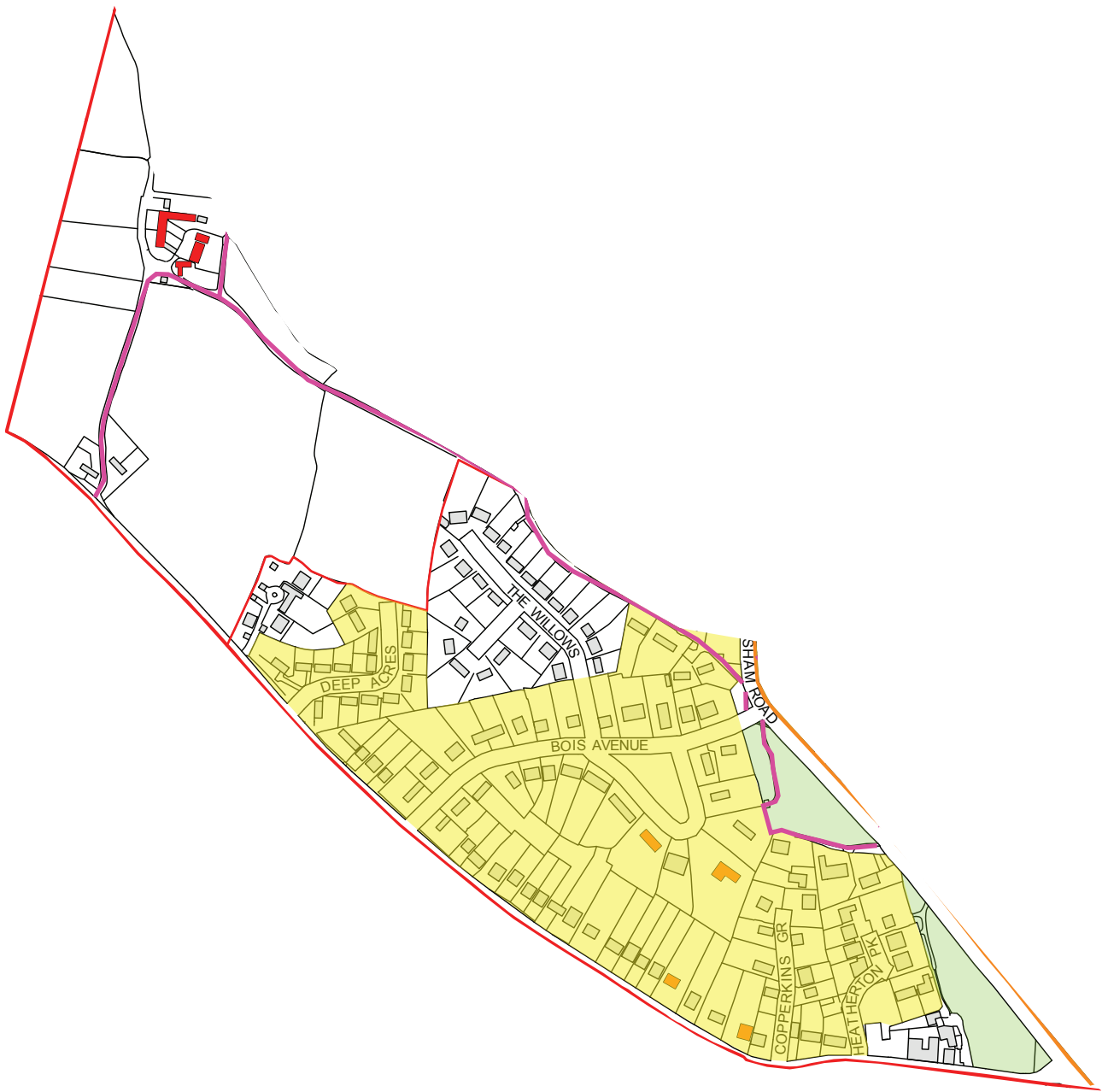
Chesham Bois Neighbourhood Plan - Policy Map - September 2025

Parish Boundary	Map Inset Area	Conservation Area	Listed Building	Community Assets	Footpath	Local Green Spaces
Map Inset Boundary	Settlement Boundary	Area of Special Character	Non-Designated Heritage Asset	Local Centre	Open Space, Common, Woodland	




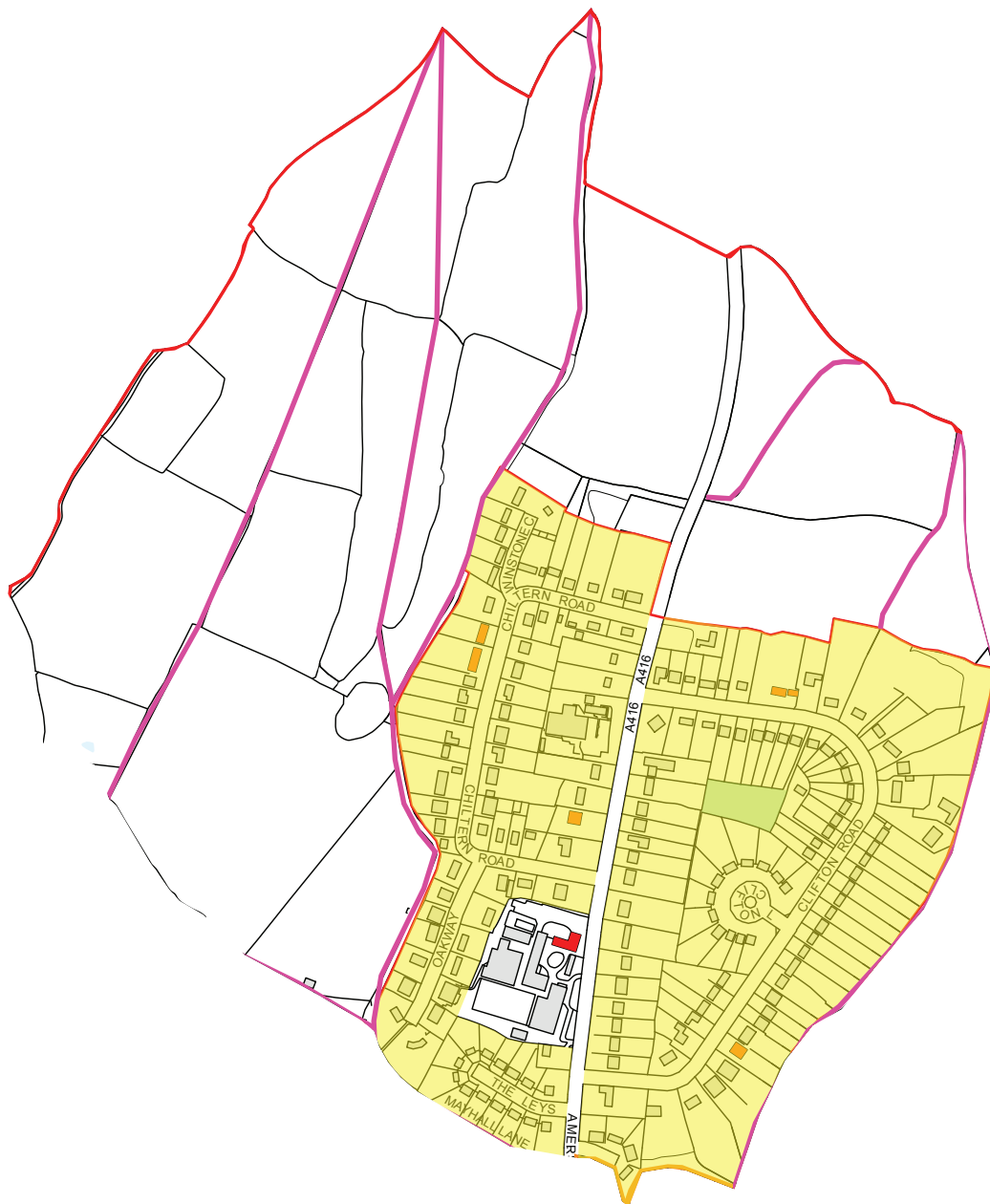
Character Area 1 - The Common

- | | | | | |
|---|---|---|--|--|
|  Parish Boundary |  Area of Special Character |  Non-Designated Heritage Asset |  Local Centre |  Open Space, Common, Woodland |
|  Conservation Area |  Listed Building |  Community Assets |  Footpath |  Local Green Spaces |

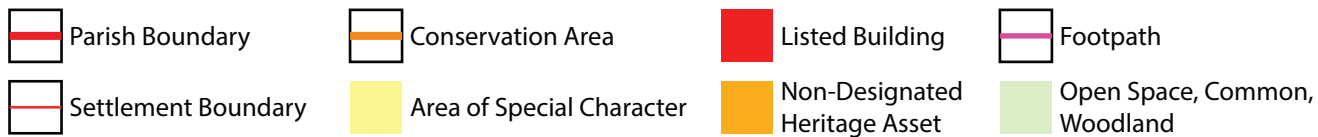


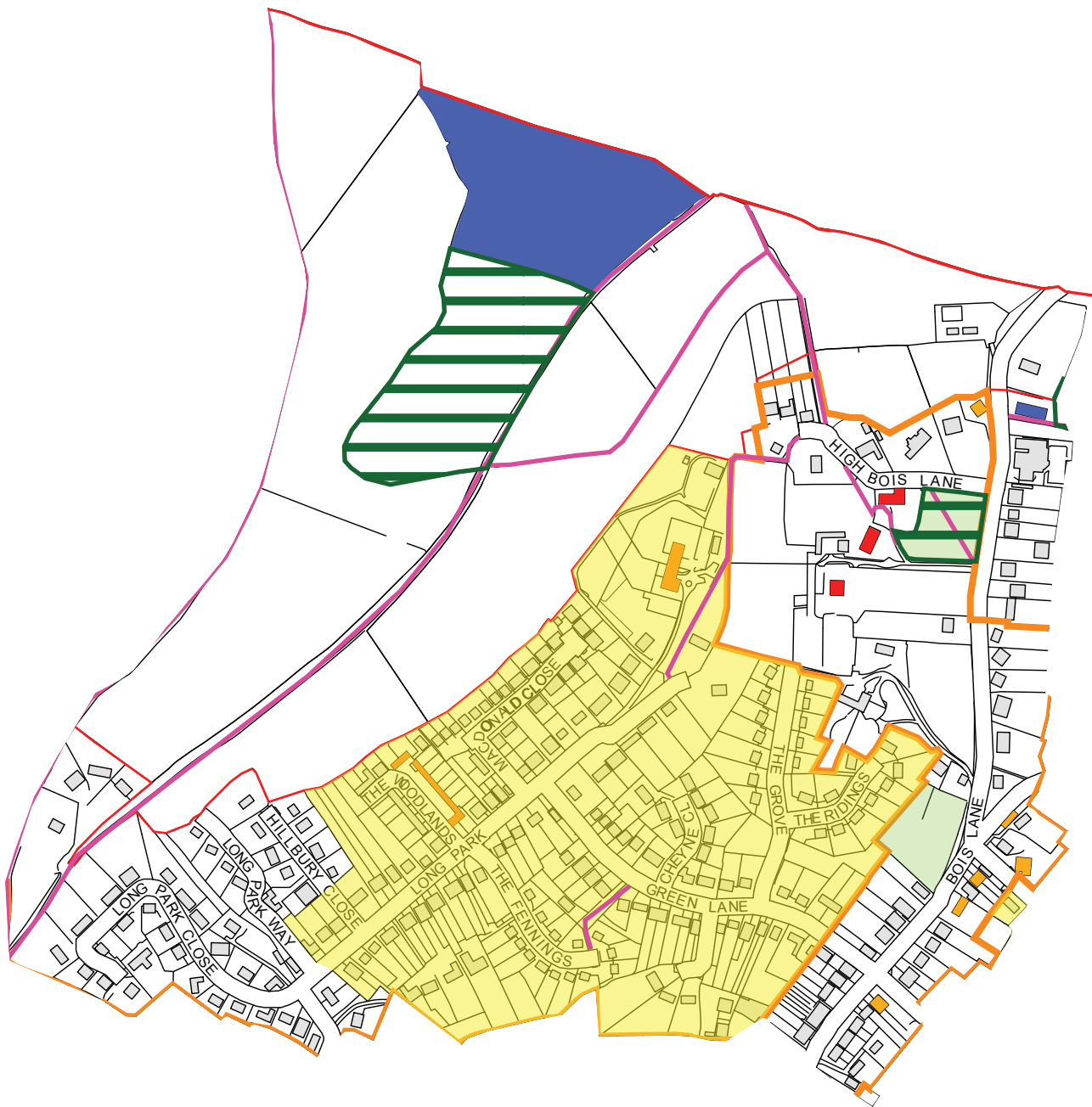
Character Area 2 - Mayhall Farm





Character Area 3 - Bois Farm



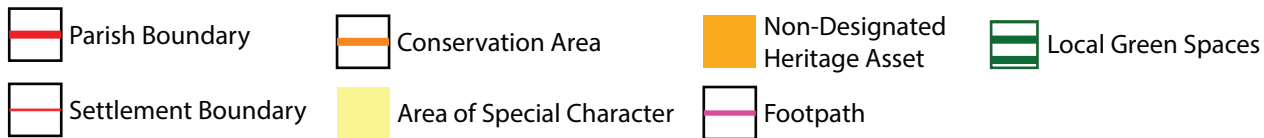


Character Area 4 - Church

- | | | | | |
|---|---|---|--|--|
|  Parish Boundary |  Conservation Area |  Listed Building |  Community Assets |  Open Space, Common, Woodland |
|  Settlement Boundary |  Area of Special Character |  Non-Designated Heritage Asset |  Footpath |  Local Green Spaces |




Character Area 5 - Holloway Lane





Character Area 6 - Elangeni

-  Parish Boundary
-  Open Space, Common, Woodland
-  Conservation Area